
















These are circular routes that return to the starting point, except routes marked with an asterisk (*). They have the intention of showing the richness of the natural and cultural heritage of different locations of the park and are usually adapted for the family.

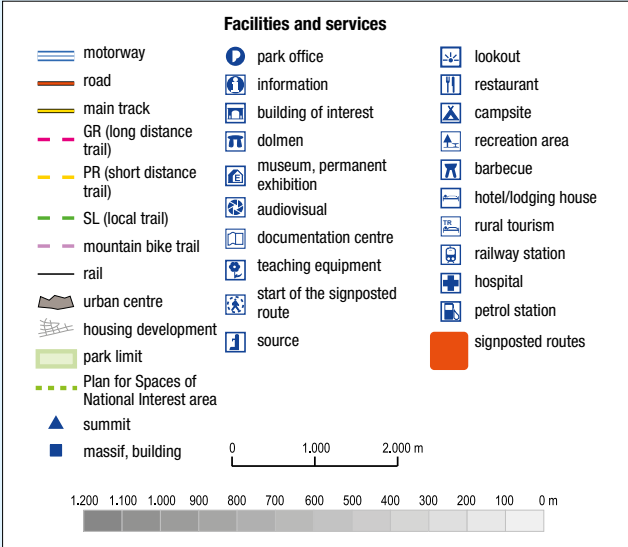
-  Itinerary
-  Low difficulty
-  Medium difficulty
-  High difficulty
-  Approximate duration
-  Total distance
-  Leaflet available



Signposted routes



-  Itinerary
-  Low difficulty
-  Medium difficulty
-  High difficulty
-  Approximate duration
-  Total distance
-  Leaflet available



Two great massifs, the Corredor and the Montnegre, make up this space, located in the coastal mountain range. Its location, between the sea and the land, gives it a vegetation with a richness typical of Atlantic and continental climates. Neolithic dolmens, archaeological remains of the Iberian period and medieval churches are scattered within a landscape surrounded by crops, woods and country houses.

Parks of Catalonia

Barcelona Provincial Council's Natural Park Network

Castell de Montsesqui Park, Les Guilleries-Savassona Natural Area, El Montseny Natural Park, Sant Llorenç del Munt i l'Obac Natural Park, El Montnegre i el Corredor Park, Serralada Litoral Park, Serralada de Marina Park, Serra de Collserola Natural Park, El Baix Llobregat Agrarian Park, El Garraf Park, Olerdola Park and El Foix Park.



Xarxa de Parcs Naturals

Parc del Montnegre i el Corredor



Useful advice for your stay in the park

Good practices

Parks are suitable places for practising sport outdoors and finding out more about our natural and cultural heritage. Use the network of tracks and paths indicated.

Use of bicycles

- Respect the priority of pedestrians and avoid bothering them.
- Adjust your speed in accordance with the type of path. On tracks, the maximum speed permitted is 30 km/h.
- Cycle only on roads, forest tracks or paths that are more than 3 metres wide.
- For justified reasons, in certain areas of the park, cycling may be restricted temporarily or permanently.

Motor vehicles

- The use of motor vehicles is limited to public tracks and cross-country travelling in these vehicles on firebreaks or stream/riverbeds is not permitted.
- Remember that the maximum speed permitted on paths is 30 km/h.
- Moderate your speed in order to avoid collisions with people or wildlife.
- The noise caused by some vehicles is harmful to sensitive species, such as birds of prey, which may abandon their nesting areas.

- The erosion caused by skidding causes potholes and bumps to appear on the path network. Drive with moderation and restraint, particularly on slopes and when the surface is wet.

- Do not park in front of chains preventing access to paths or on road verges.

Visit the park safely

- Plan the route and always bring a map to guide you.
- Try to always walk on trails or paths that are clearly marked or signposted.
- Wear appropriate footwear, bring water, food supplies, comfortable clothes and coats, as well as a cap, sunglasses and sunscreen.

- If you are in a group, do not lose visual contact with your companions. Do not ever abandon or leave a companion behind.
- The strong wind can cause branches and other elements to fall. The risk of accidents may be increased on crests. In conditions of intense wind avoid exposed places.
- When there is fog it is easy to become disoriented. Do not leave the main path.
- If there are downpours or thunderstorms, leave the crests of the summits, isolated trees and cave entrances. A dense and luxuriant forest may provide suitable coverage.

What you should do with litter

- It is the responsibility of visitors to carry the waste created by their activity and recycle it.














How we can help prevent a fire

- It is not permitted to light fires or barbecues outside areas designated for this purpose.
- We must be very careful with everything that could cause fires, for example cigarettes, driving/motorcycling or dropping waste.
- Give a warning if you detect any suspicious smoke. Call 112.

Pets

- Pet owners are responsible for their behaviour not disturbing the activity or inhabitants of the park or the other visitors.
- Keep your dog on a lead. You must take special care with regard to the behaviour of your dog or other pets, particularly when you are close to people, farmhouses or flocks.
- Try not to leave behind animal excrement, particularly in areas in which visitors are present.
- Never abandon pets; this negligence is classified as an offence. Animals can become aggressive, as well as harmful to natural ecosystems.
- Dangerous dogs, as well as being kept on a lead must wear a muzzle. By dangerous dog we mean that which is classified as such in law, but also any dog that behaves aggressively.

Other recommendations

-  If there is a risk of snow or it has snowed, consult the state of the roads and tracks on the park's website. Drive cautiously, respect the signals and signs of the guards and informers.
-  Free camping is not permitted in any of its modes, including motorhomes. It is only permitted to camp in areas designated for this purpose.
-  Human presence and activity in El Montnegre and El Corredor have left a host of architecture and art over the years. It is necessary to respect this rich cultural heritage.
-  Respect the nature and the peacefulness of the environment. Avoid making unnecessary noise.
-  Respect agricultural and stockbreeding activities, since they provide the livelihood of many of the park's inhabitants.
-  Forestry use is a traditional activity in most parks. Tree felling is regulated by the Forestry Act of Catalonia and the park regulations.
-  To protect the native wildlife populations, it is prohibited to release pets or outside animals that could displace them from their habitat.
-  Hunting is regulated by law and it is only allowed in existing hunting grounds. If you meet a wild boar drive, you must respect the signs and not stray from the paths.
-  Fishing is only permitted in controlled fishing areas (ZPC by its Catalan acronym) during the appropriate established periods, with the corresponding licence and fishing permit, and in accordance with that determined in the legislation in force.
-  Horse riding must be limited to public tracks. Cross-country riding or on firebreaks or stream/riverbeds is not permitted.
-  If you collect mushrooms, do not destroy the forest by using tools or digging into the earth.
-  Chestnuts and pines are the source food of various animal species, as well as an economic resource for forest owners. Collect a moderate amount and always with the authorisation of the owners.
-  Holly is a rare tree that provides food and shelter for many species of animals. It is protected and therefore collecting either the tree or its parts are punishable by law.

Characteristics

Vegetation

The geographical location conditions the climate and the vegetation that covers these mountain ranges. The cork oak, holm oak and pine forests of stone pine, characteristic of the Mediterranean climate, predominate. Due to the increased humidity in some areas, there is no lack of oaks, chestnuts, alders, and even some beech trees in the higher and shady areas of the park. In the lower and flatter areas of the mountain range, the forest is no longer so predominant and there is an increase in the area of open spaces: meadows, crops and pastures.

Wildlife

The wildlife population is diverse and abundant. There are wild Mediterranean species, such as the genet, the common dormouse, the squirrel, the goshawk, the green woodpecker, the jay and the ladder snake, and animals of Central European environments such as the marten, the bank vole, the woodcock and the common midwife toad. The open areas are particularly rich in wildlife. These areas are important for predators such as the short-toed eagle, the buzzard, the fox, the Montpellier snake and the lizard, because there you can find their basic food sources.

The architectural heritage

Through the main track that runs from Can Bordoi to near Vallgorguina, there are some architecturally interesting building, such as the Can Bordoi farmhouse (12th century), the Castellvell del Far castle in Llinars del Vallès, the Iberian town of Turó del Vent, the church of Sant Andreu del Far (12th century) the church of Sant Cristòfol (12th century) Can Bosc and the sanctuary of the Corredor, reconstructed in accordance with the late Gothic style. On the slopes closest to the sea, we can also see displays of religious architecture, such as the churches of Sant Miquel de Mata, Sant Martí de Mata (pre-Romanesque) and Llorita chapel (16th century) On the Montnegre massif there are old isolated parishes. Those of Fuirosos, Vallmanya and Hortsavinyà are particularly important. We also find chapels in quite high locations such as Santa Maria, Sant Martí and L'Erola, and the ruins of the ancient monastery of Roca-rossa. Closer to the sea are some noteworthy buildings such as the Montpalau castle, the church of Sant Pere de Riu and the Roman aqueduct on the Hortsavinyà promenade, near Pineda de Mar.

The dolmens

The coastal mountain range is a place of expansion from the megalithic phenomenon, a movement that began during the middle neolithic period. The monuments erected in the mountain range are representative of the final period of megalithism, which developed throughout the third millennium. The dolmens were places intended for the burial of the main members of the community. They are constructions built with flagstones, in the shape of a box, covered by a mound of earth and, most of the time, surrounded by a stone circle. Inside the park, preserved, among others, are those of Pedra Gentil (near Vallgorguina), Ca l'Arenes (Dosrius) and Pedra Arca (between Llinars del Vallès and Vilalba Sasserra).

Cuisine linked to the park



Parc a taula is an economic development programme promoted by the Barcelona Provincial Council, that is aimed at private agents who, through their activity, help in the conservation, enhancement and sharing of protected natural areas. You can expand and download the information at parcs.diba.cat/web/parc-a-aula and on the following application:



Loan of adapted material

In the Office of the Montegre i el Corredor Park there is information about the loan of adapted material service, consisting of hand bicycles and third wheels to adapt the seat of the user, as well as different tactile materials. This is a free service. It is necessary to fill in a loan form. Tel.: (+34) 938 679 452 and (+34) 938 679 092. You can also consult it at parcs.diba.cat/web/Montnegre.

Information points and centres

PARK OFFICE

Església, 13, 2n. Vallgorguina
Opening hours: from Monday to Friday
from 9 a.m. to 2 p.m.
Tel.: (+34) 938 679 452
Fax: (+34) 938 679 092

INFORMATION CENTRES

Vallgorguina Information Centre
Església, 13. Vallgorguina
Tel.: (+34) 938 679 332

Hortsavinyà Information Centre
Veïnat d'Hortsavinyà. Tordera
Tel.: (+34) 937 443 327 and (+34) 937 630 858
Audiovisual: *El Montnegre i el Corredor*

Corredor Sanctuary Information Centre
Dosrius
Tel.: (+34) 937 434 367
Exhibition: "El Montnegre i el Corredor massif"

Sant Cebrià de Vallalta Information Centre
Culture and Youth Centre Sant Cebrià de Vallalta
Tel.: (+34) 937 630 822

Arenys de Munt. Information Centre
Can Jalpi Park (The Central)
On working days will be necessary to arrange the visits in advance.
Tel.: (+34) 931 160 030
Audiovisual: *El Montnegre i el Corredor*
Exhibition: "Montnegre vertebrate wildlife"

INFORMATION POINTS

Sant Iscle de Vallalta Information Point
Escoles, 2. Sant Iscle de Vallalta
Tel.: (+34) 937 946 005

Mercat de Tordera Information Point
Mercat de Tordera. Tordera

Fogars de la Selva Information Point
Museu de la Pàgesia
Plaça de la Serra de Marina. Fogars de la Selva
Tel.: (+34) 937 644 288

Information Point in the Tourism Office of Sant Celoni
Former building of the Hospital Vell
Carrer Major, 53. Sant Celoni
Tel.: (+34) 938 670 171

OTHER FACILITIES

Youth campsite El Solell del Corredor
Forest track from Can Bordoi (Llinars del Vallès) to Vallgorguina.
It is necessary to book in advance.
Tel.: (+34) 938 412 917

Corredor recreation area
Forest track from Can Bordoi (Llinars del Vallès) to Vallgorguina.
Opening hours: Saturdays, Sundays and holidays from 10 a.m. to 5 p.m.; on working days it is necessary to arrange the visit; closed in August and from 24 December to 6 January.
Tel.: (+34) 938 412 917

Hortsavinyà recreation area
Forest track from Tordera to Calella de Mar
Opening hours: Saturdays

Masia Rural Can Pica (rural accommodation)
Veïnat d'Hortsavinyà, 4. Tordera
Tel.: (+34) 937 630 858 and (+34) 653 524 816
canpica@canpica.com

Consult the opening hours at
<http://parcs.diba.cat/web/Montnegre>

Your opinion helps us improve

You can fill in the questionnaire that you will find in the link of the QR

